

ROAD CLOSURE & PUBLIC TRANSPORT GUIDE

2008 FORMULA 1™ SINGTEL SINGAPORE GRAND PRIX

The F1™ Race will be held in Singapore from 26 to 28 September 2008. To facilitate the setting up and removing of the temporary race infrastructure, there will be a series of gradual road closures in the Marina Centre area from 20 September to 2 October 2008.



TAKE PUBLIC TRANSPORT LEAVE YOUR CAR AT HOME

Members of the public are strongly encouraged to use public transport to get to their destinations in the Marina Centre area. During this period, only police vehicles, emergency vehicles and vehicles displaying valid access labels will be allowed to enter selected roads. This guide contains important information that will help you plan your journey during the affected period.

Land Transport Authority

IF YOU TAKE PUBLIC TRANSPORT

- There will be a free bridging bus service connecting City Hall & Bugis MRT stations to Suntec-Marina Bay and Millenia areas. Public bus services traveling to the Padang and Marina Bay will be diverted (details are in the textbox on the map).
- All pedestrian underpasses like CityLink Mall and existing overhead bridges in the area will remain open.
- All MRT services will run till 1.30am from Fri 26 Sept to Sun 28 Sept.

IF YOU TAKE A TAXI

- If traffic conditions allow, taxis can drop off passengers at taxi stands at Suntec City, Millenia Tower and Centennial Tower. Other taxi stands in the vicinity of the road closure areas as indicated on the map are open even on race days.

IF YOU DRIVE

- Roads in the area will close gradually in three phases. Please refer to maps overleaf.
- Three of the four lanes of Nicoll Highway and the stretch from Republic Avenue to Raffles Avenue will be opened to Shenton Way-bound traffic during morning peak hours on some days.

+ INFO
 tel : 1800-CALL-LTA
 (1800-2255-582)
www.lta.gov.sg

Location of Alternative Bus Stops for Diverted Services

Please refer to notice at the alternative bus-stops for effective dates, timings and further details for diverted services listed here.

Suntec City Bound

- Opp SMRT HQ, Stamford Road - 36, 77, 106, 133, 171, 857, 960
- Raffles Hotel, Beach Road - 36, 56, 97, 111
- Opp Peninsula Plaza, North Bridge Road -195
- One Raffles Quay*, Raffles Quay -75

Shenton Way Bound

- St. Andrew's Cathedral / Opp Peninsula Plaza, N.Bridge Rd - 57, 100, 107, 128, 130, 131, 162, 167, 700
- Armenian Church / Stamford Court, Hill Street - 57, 100, 107, 128, 130, 131, 162, 167, 700, 961
- Suntec City, Nicoll Highway - 10, 70, 196
- Before Beach Road, Middle Road - 10, 70, 196
- OCBC Centre*, Church Street -10, 57, 70, 100, 107, 128, 130, 131, 162, 167, 196, 700
- Opp PWC Building*, Cross Street -10, 57, 70, 100, 107, 128, 130, 131, 162, 167, 196, 700
- One Raffles Quay*, Raffles Quay - 10, 57, 70, 100, 107, 128, 130, 131, 162, 167, 196, 700
- Opp SIA Building / Opp TAS Building*, Robinson Road -10, 70, 100, 107, 128, 130, 162, 196
- Opp GB Building*, Cecil Street - 57, 131, 167, 700

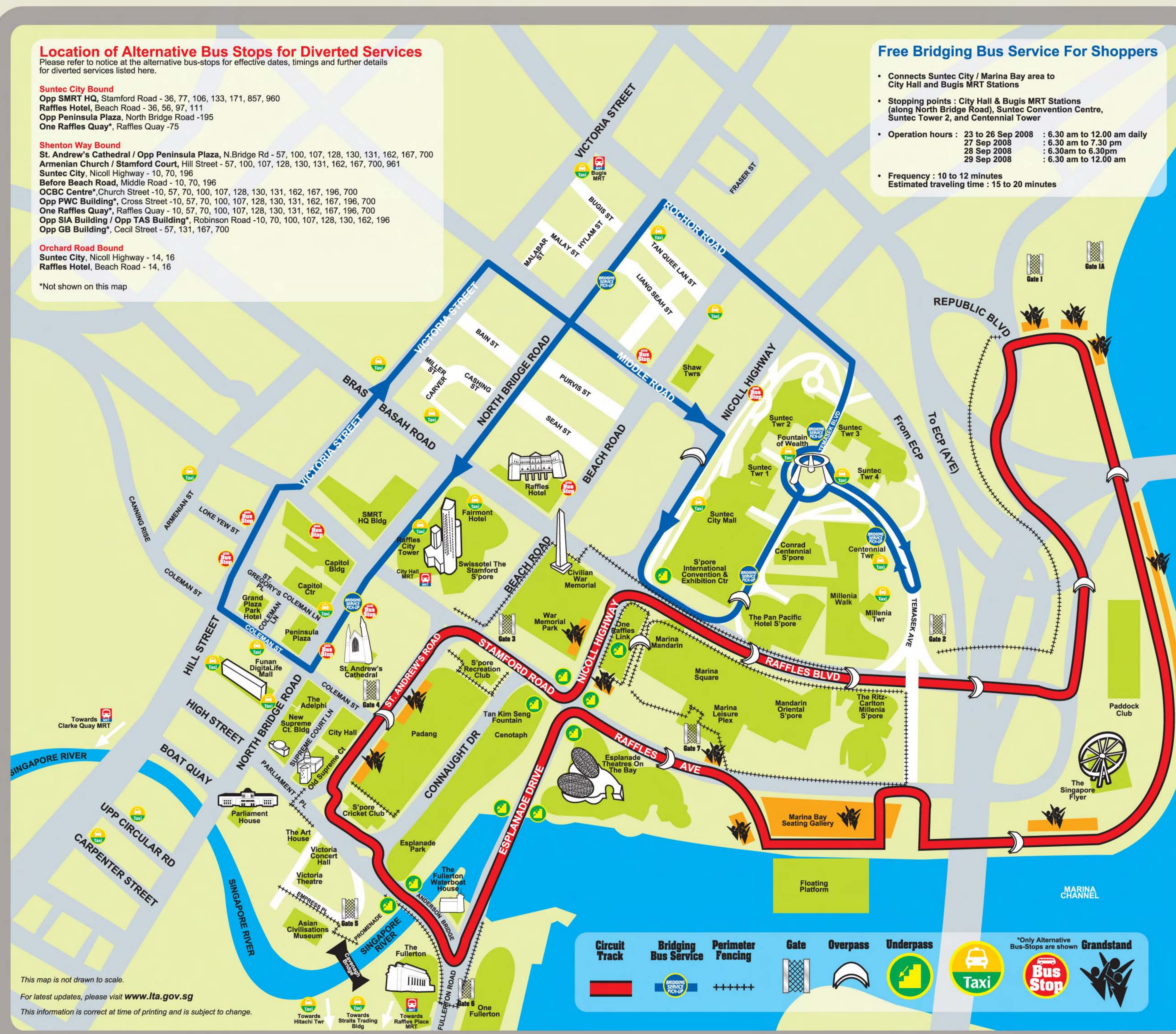
Orchard Road Bound

- Suntec City, Nicoll Highway - 14, 16
- Raffles Hotel, Beach Road - 14, 16

*Not shown on this map

Free Bridging Bus Service For Shoppers

- Connects Suntec City / Marina Bay area to City Hall and Bugis MRT Stations
- Stopping points : City Hall & Bugis MRT Stations (along North Bridge Road), Suntec Convention Centre, Suntec Tower 2, and Centennial Tower
- Operation hours : 23 to 26 Sep 2008 : 6.30 am to 12.00 am daily
 27 Sep 2008 : 6.30 am to 7.30 pm
 28 Sep 2008 : 6.30am to 6.30pm
 29 Sep 2008 : 6.30 am to 12.00 am
- Frequency : 10 to 12 minutes
 Estimated traveling time : 15 to 20 minutes



This map is not drawn to scale.
 For latest updates, please visit www.lta.gov.sg
 This information is correct at time of printing and is subject to change.

**Pre-Race - Road Closure
Sat 20 Sep – Mon 22 Sep**

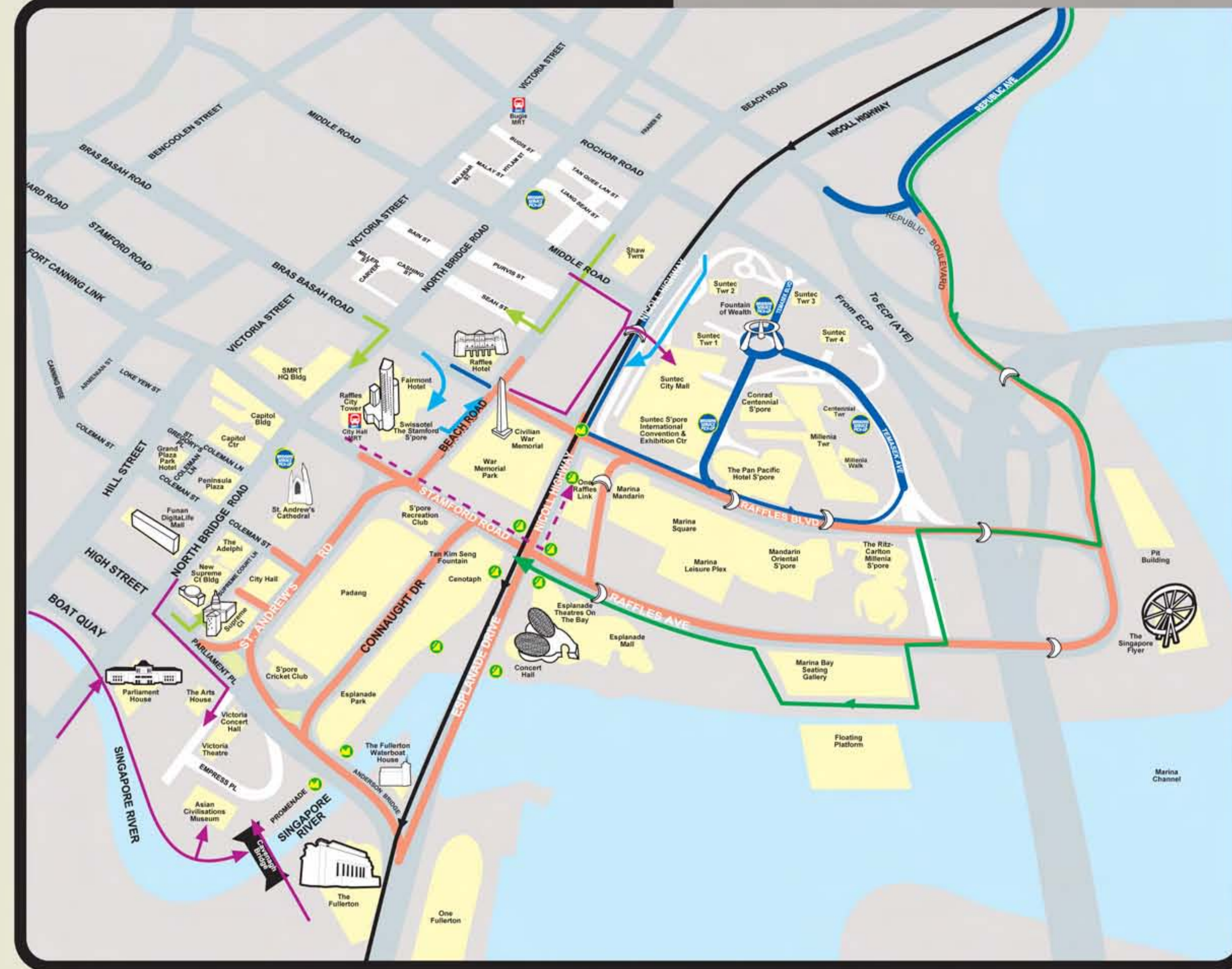


Road closure (All Day)
3 roads leading to St Andrew's Road
(Coleman Street, Colombo Court and Parliament Place)

Restricted access (All Day)
St Andrew's Road and Connaught Drive

— Closed Road — Detour — Restricted Access

**Race Weekend - Road Closure
Fri 26 Sep – Sun 28 Sep**



Open during morning peak hours (5.00am-9.00am), 1-way through traffic towards the city:
Nicoll Highway (Fri 26 Sep, Sat 27 Sep)
Esplanade Drive (Fri 26 Sep, Sat 27 Sep)
Raffles Avenue (Fri 26 Sep only)
Republic Boulevard (Fri 26 Sep only)

Alternative carparks for public:
Parliament House
Funan DigitalLife Mall
Suntec City
Raffles City
Capitol Building
Peninsula Plaza

Pedestrian access only:
(closed to vehicles)
Parliament Place
Empress Place
Coleman Street*
Stamford Road*
Beach Road*
Bras Basah Road*
Nicoll Highway*

Access for vehicles with pre-assigned passes:
Raffles Boulevard (one lane access only)
Temasek Boulevard
Temasek Avenue
Nicoll Highway (starting from Guillemard Rd)
Republic Avenue

Access for vehicles with pre-assigned passes (Via Pan Pacific carpark):
Marina Square
Marina Mandarin
Mandarin Oriental
Pan Pacific

Access for vehicles with pre-assigned passes (Via Millenia Walk carpark):
Ritz Carlton

*Partial road closure: Please refer to map for section closed

— Closed Road — Detour — Morning Peak (5.00am-9.00am) One-Way Through Traffic for Fri only
— Restricted Access — Unrestricted Access — Morning Peak (5.00am-9.00am) One-Way Through Traffic for Fri & Sat
— Suggested Walking Route (Street Level or Overpass) — Suggested Walking Route (Underpass)

**Pre-Race - Road Closure
Tue 23 Sep – Thu 25 Sep**



Open during morning peak hours (5.00am-9.00am), 1-way through traffic towards the city:
Nicoll Highway
Esplanade Drive
Raffles Avenue
Republic Boulevard

Alternative carparks for public:
Parliament House
The Adelphi
Funan DigitalLife Mall
Suntec City
Raffles City
Capitol Building
Peninsula Plaza

Pedestrian access only:
(no vehicular access)
St. Andrew's Road
Connaught Drive
Parliament Place
Empress Place
Republic Boulevard
Coleman Street*
Stamford Road*
Beach Road*
Bras Basah Road*

Access for vehicles with pre-assigned passes:
St. Andrew's Road
Connaught Drive
Parliament Place
Raffles Boulevard (one lane access only)
Temasek Boulevard
Temasek Avenue
Nicoll Highway*

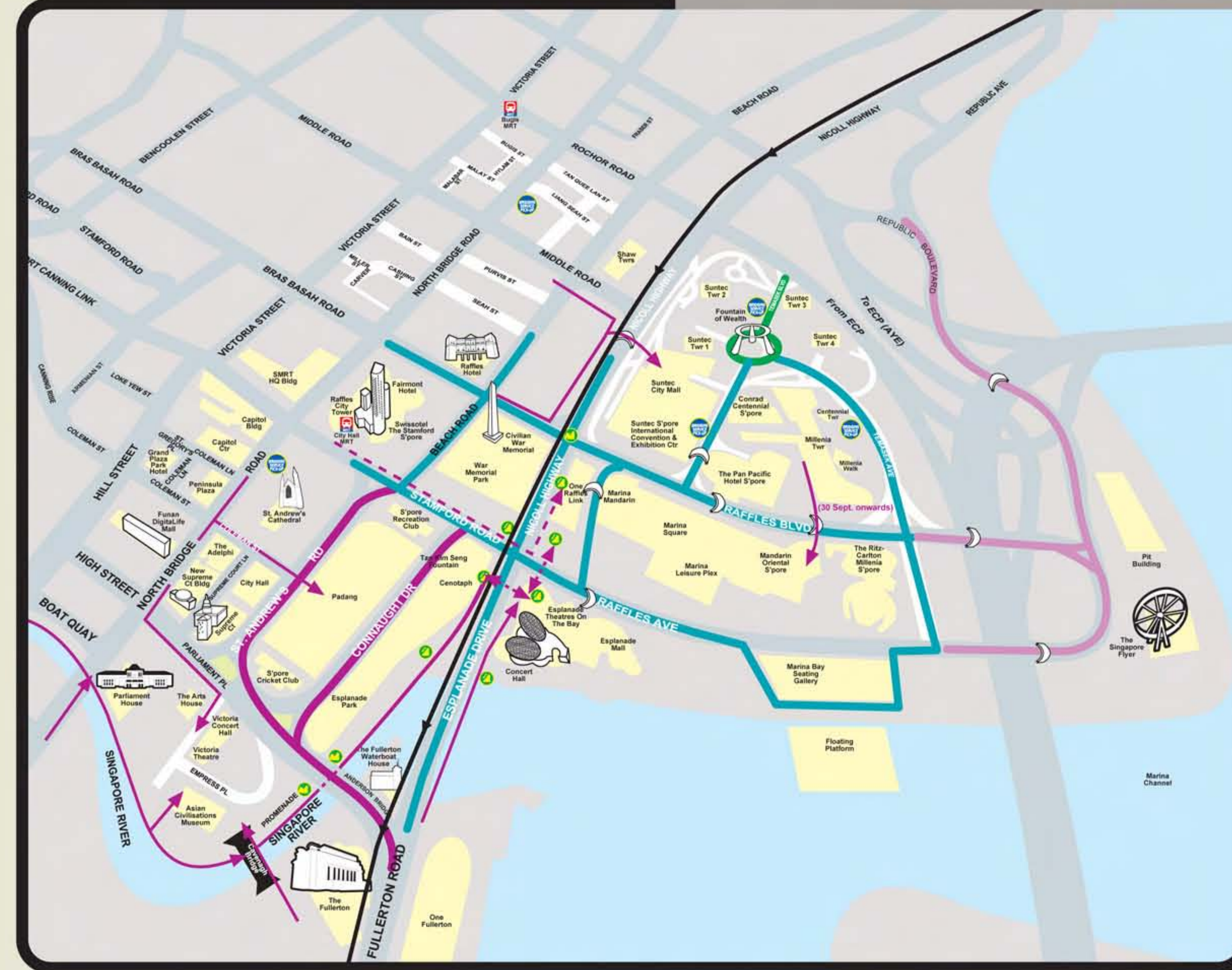
Access for vehicles with pre-assigned passes (Via Pan Pacific carpark):
Marina Square
Marina Mandarin
Mandarin Oriental
Pan Pacific

Access for vehicles with pre-assigned passes (Via Millenia Walk carpark):
Ritz Carlton

*Partial road closure: Please refer to map for section closed

— Closed Road — Restricted Access — Detour — Morning Peak (5.00am-9.00am) One-Way Through Traffic
— Unrestricted Access — Suggested Walking Route (Street Level or Overpass) — Suggested Walking Route (Underpass)

**Post-Race - Road Re-Opening
Mon 29 Sep – Thu 02 Oct**



Open, 1-way through traffic towards the city during morning peak hrs (6.00am-9.00am) and evening peak hours (5.00pm- 8.30pm) to city:
Nicoll Highway (Mon 29 Sep)
Esplanade Drive (Mon 29 Sep)

Alternative carparks for public:
Parliament House
The Adelphi
Funan DigitalLife Mall
Suntec City
Raffles City
Capitol Building
Peninsula Plaza

Pedestrian access only:
(no vehicular access)
St. Andrew's Road
Connaught Drive
Parliament Place
Empress Place
Republic Boulevard
Coleman Street*
Stamford Road*
Beach Road*
Bras Basah Road*
Nicoll Highway*
Raffles Avenue
Esplanade Drive

Access for vehicles with pre-assigned passes:
Raffles Boulevard (one lane access only)
Temasek Boulevard
Temasek Avenue
Nicoll Highway (starting from Guillemard Rd)
Republic Avenue

Access for vehicles with pre-assigned passes (Via Pan Pacific carpark):
Marina Square
Marina Mandarin
Mandarin Oriental
Pan Pacific
One Raffles Link

Access for vehicles with pre-assigned passes (Via Millenia Walk carpark):
Ritz Carlton

*Partial Closure: Please refer to map for section closed

Road opening hours — From 5.00am 29 Sep — From 5.00am 30 Sep — From 5.00am 1 Oct — From 5.00am 2 Oct
— Suggested Walking Route (Street Level or Overpass) — Suggested Walking Route (Underpass)
— Morning Peak (5.00am-9.00am) One-Way Through Traffic